



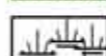



Legend

-  Plan Area Boundary
-  National Park Boundary
-  Hambleton District Boundary
-  Adjacent Local Authority Areas

Saved Hambleton Local Plan Policy

-  L1 Development Limits

Development Policies

-  DP9 York Green Belt
-  DP16 Wensleydale Railway Extension
-  DP16 Upgrading A1 to Motorway
-  DP16 Bedale, Aiskew & Leeming Bar Relief Road
-  DP20 Town Centres
-  DP21 Primary Retail Areas
-  DP21 Primary Shopping Frontages
-  DP21 Secondary Shopping Frontages
-  DP28 Conservation Areas
-  DP28 Historic Battlefields
-  DP28 Historic Parks and Gardens
-  DP29 Scheduled Monuments
-  DP30 Areas of Outstanding Natural Beauty (AONB)
-  DP31 Sites of Special Scientific Interest (SSSI)
-  DP31 Local Nature Reserve (LNR)
-  DP31 Sites of Importance for Nature Conservation (SINC)
-  DP42 Hazardous Installations and Pipelines (Lines)
-  DP42 Hazardous Installations and Pipelines (Points)
-  DP44 Noise Zones

Other Designations (See Introduction)

-  Aerodrome Safeguarded Areas